

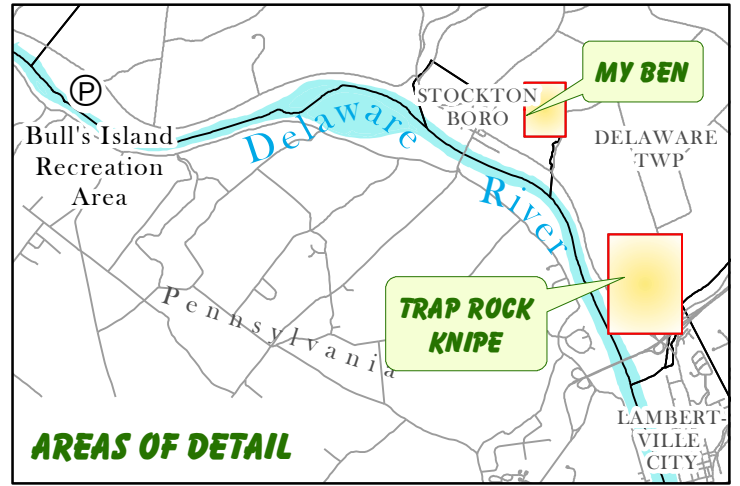


MY BEN



Agricultural Field / Pasture



Elevation Contours

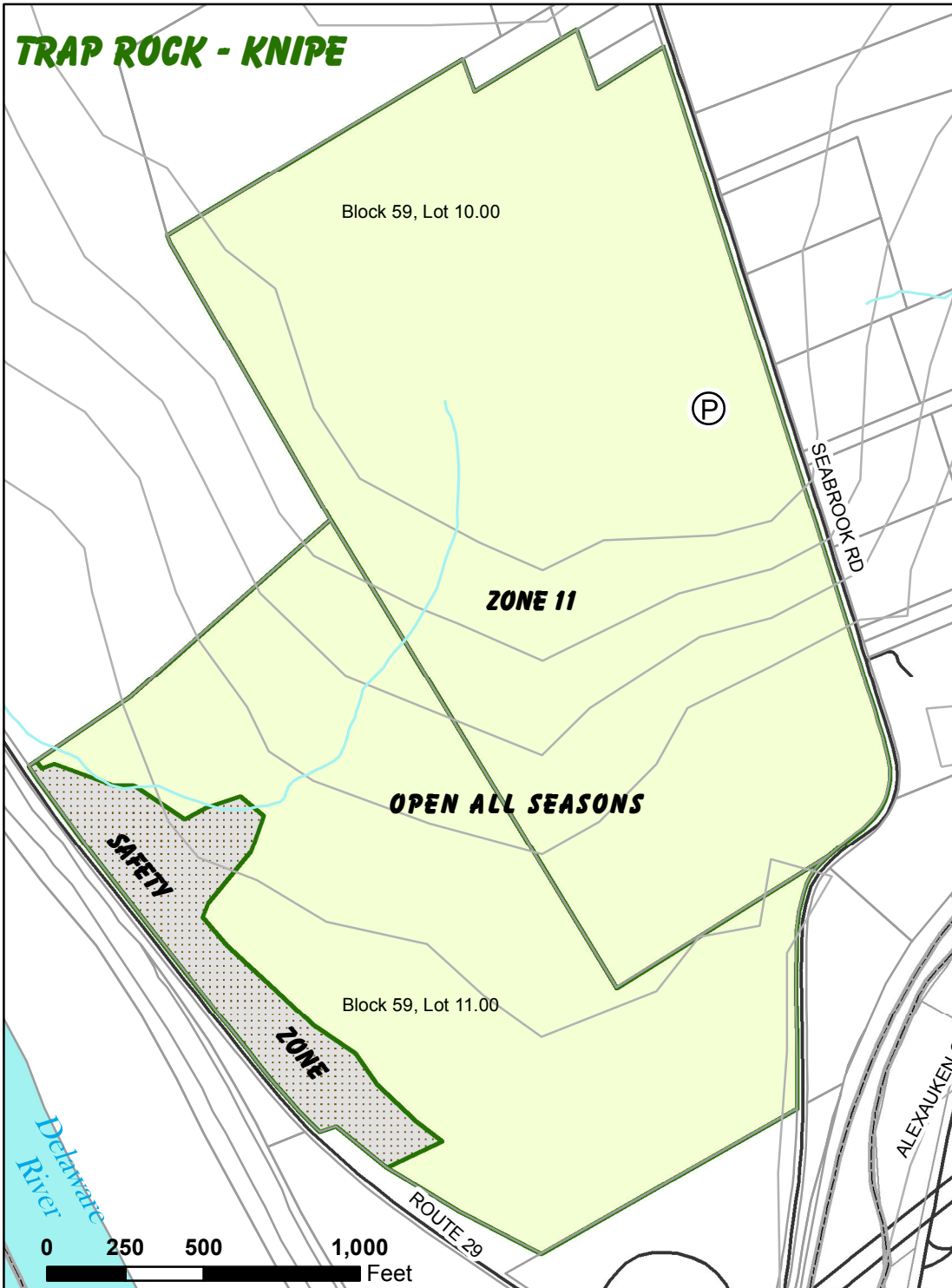


Designated Hunting Areas



Parking

TRAP ROCK - KNIPE



D & R Canal
State Park

**HUNTERDON
COUNTY
HUNTING
AREA
MAPS**

ZONE 11

**OPEN
ALL SEASONS**